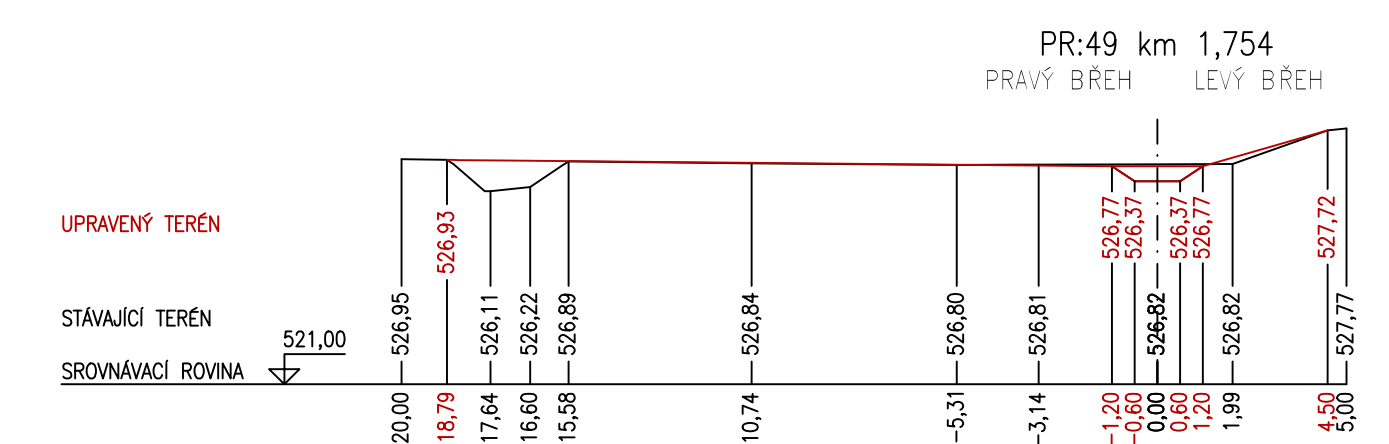

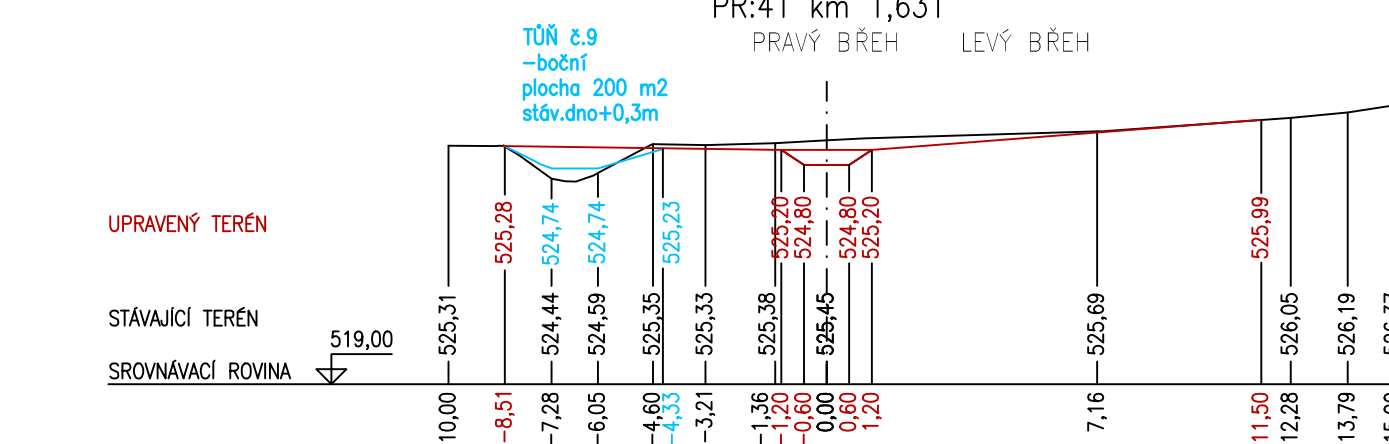
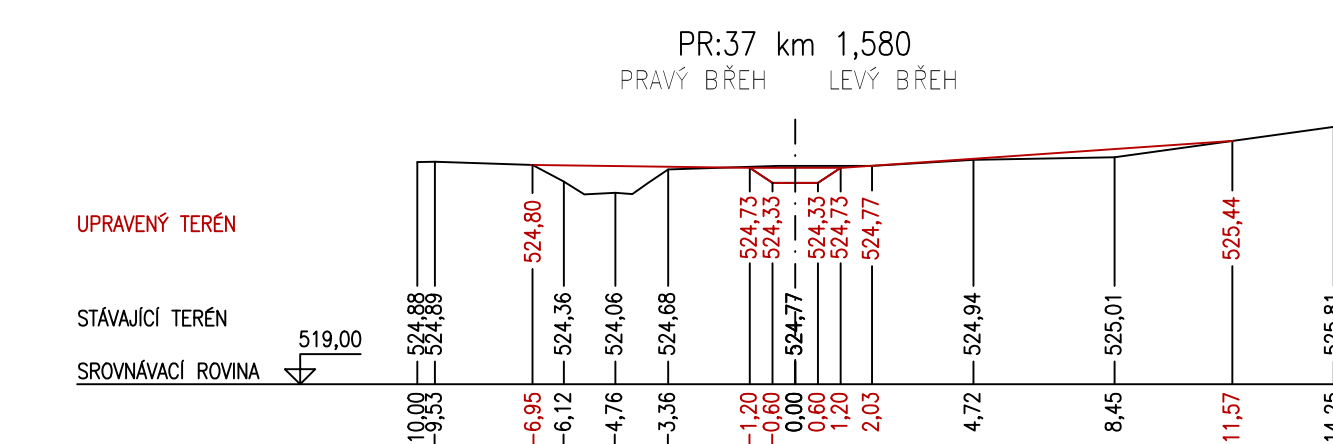
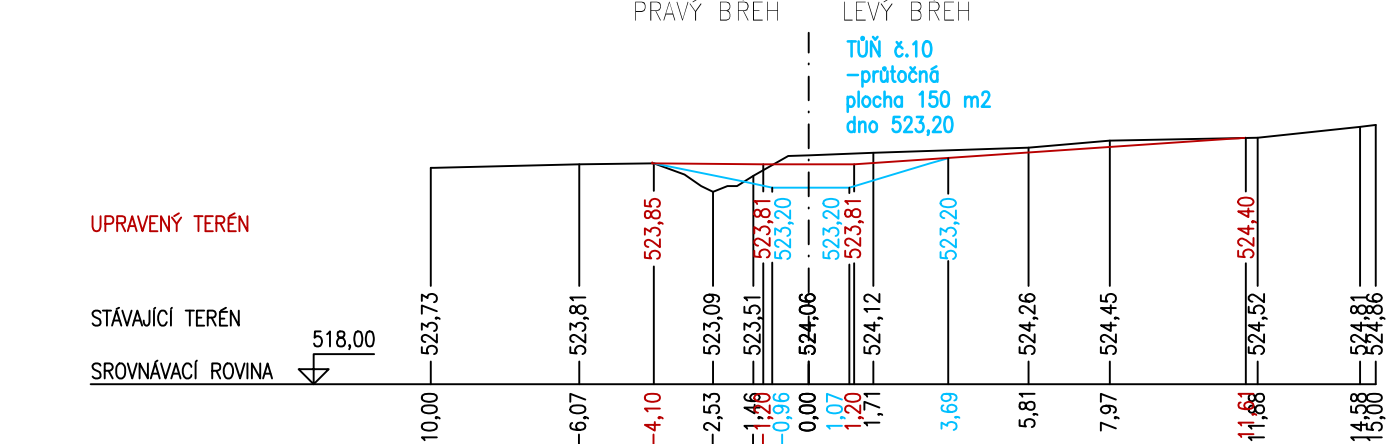
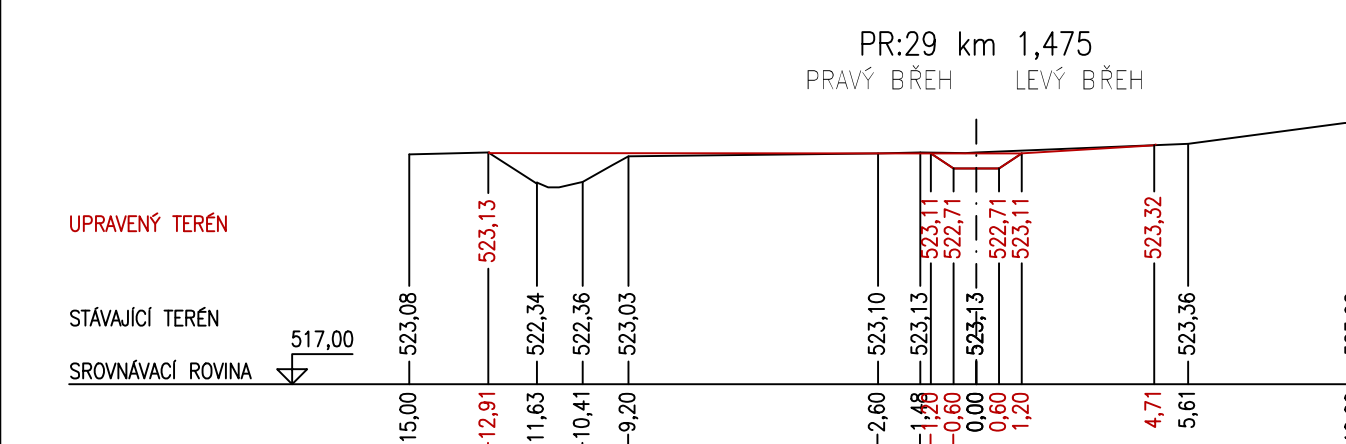
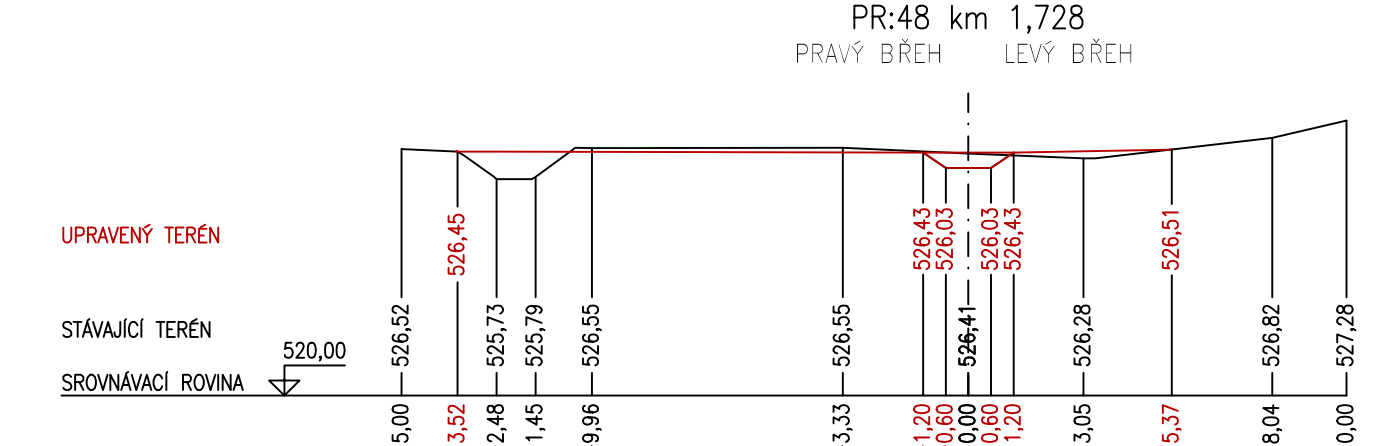
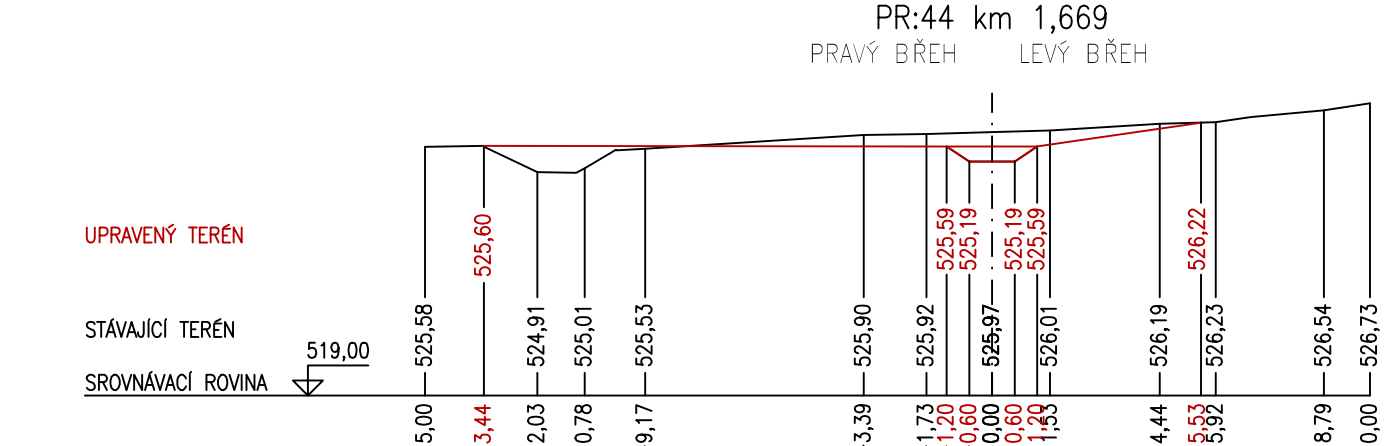
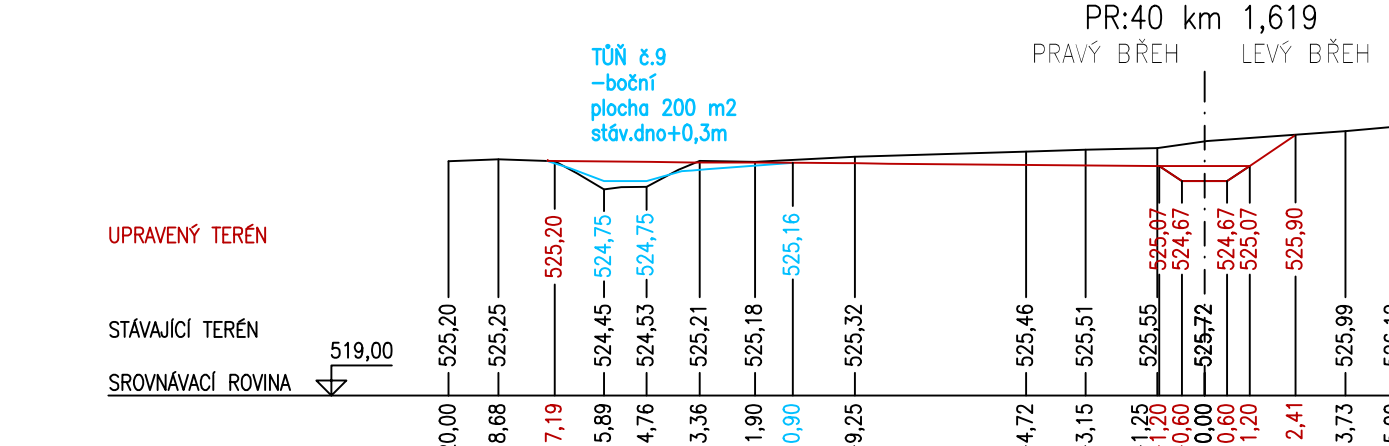
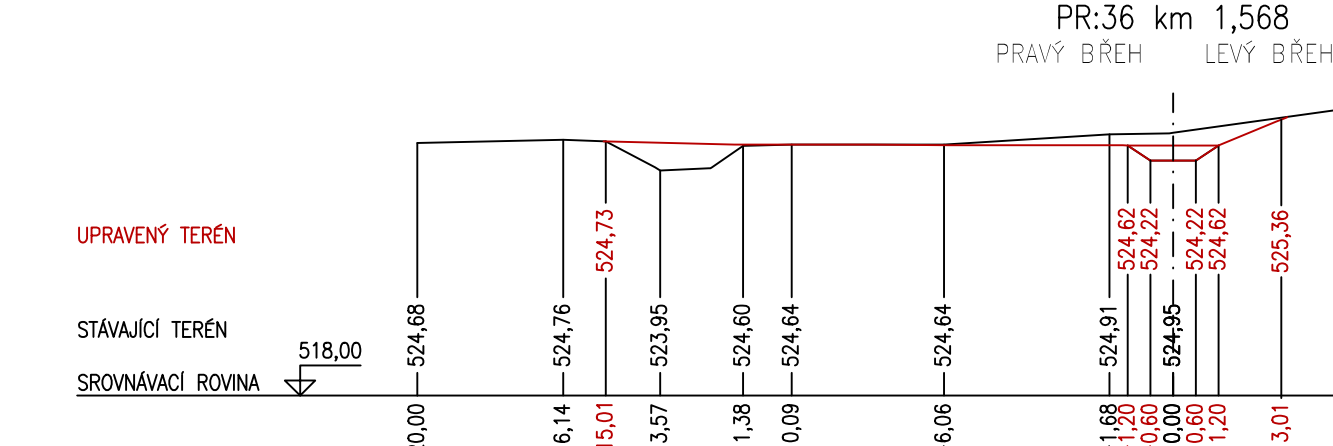
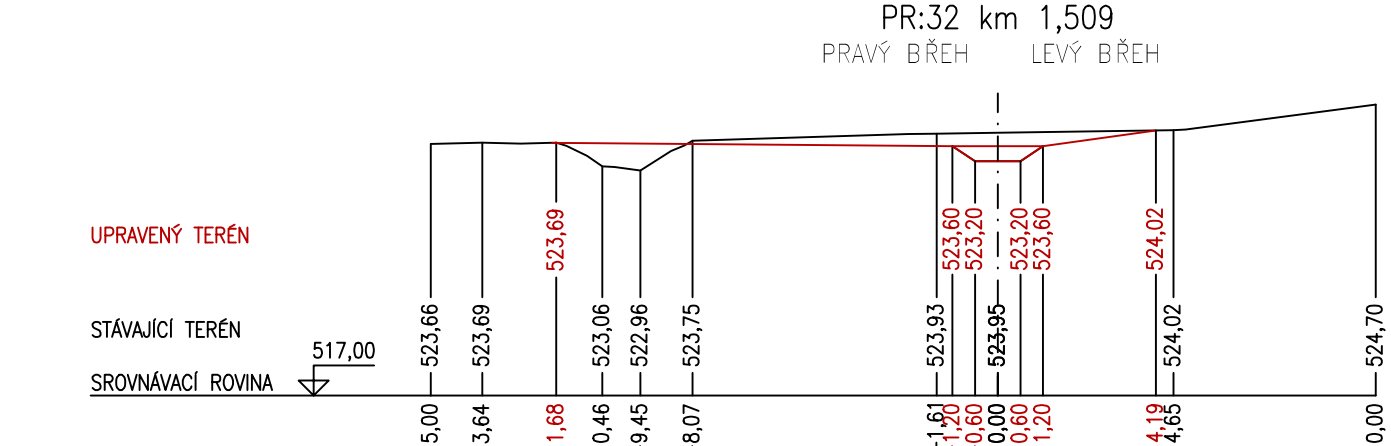
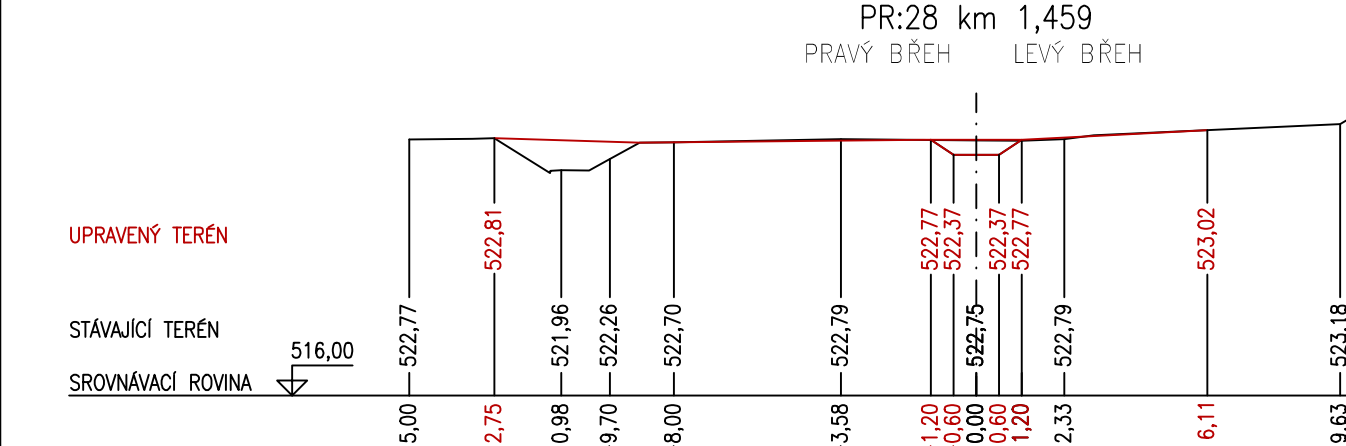
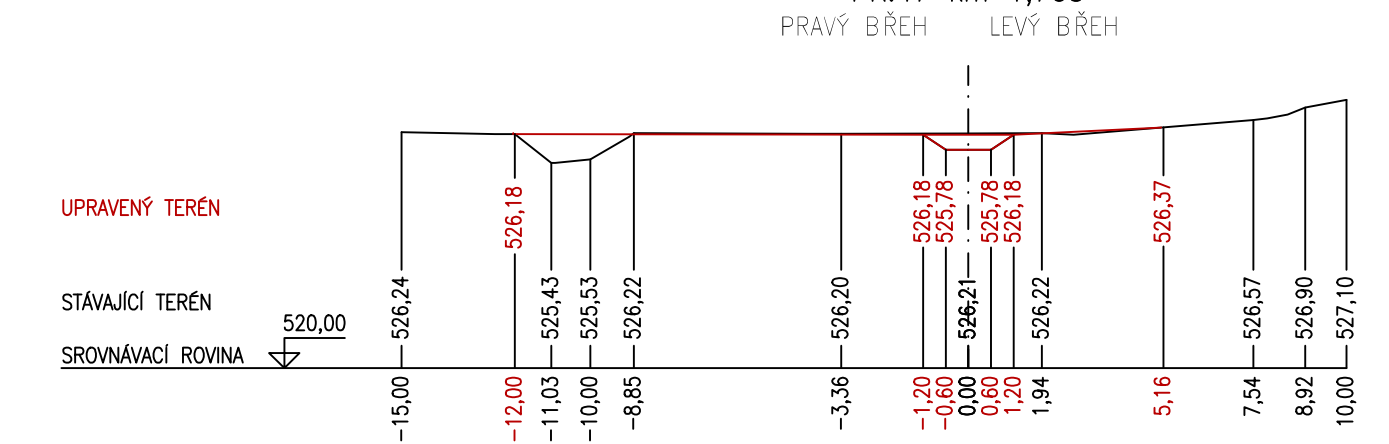
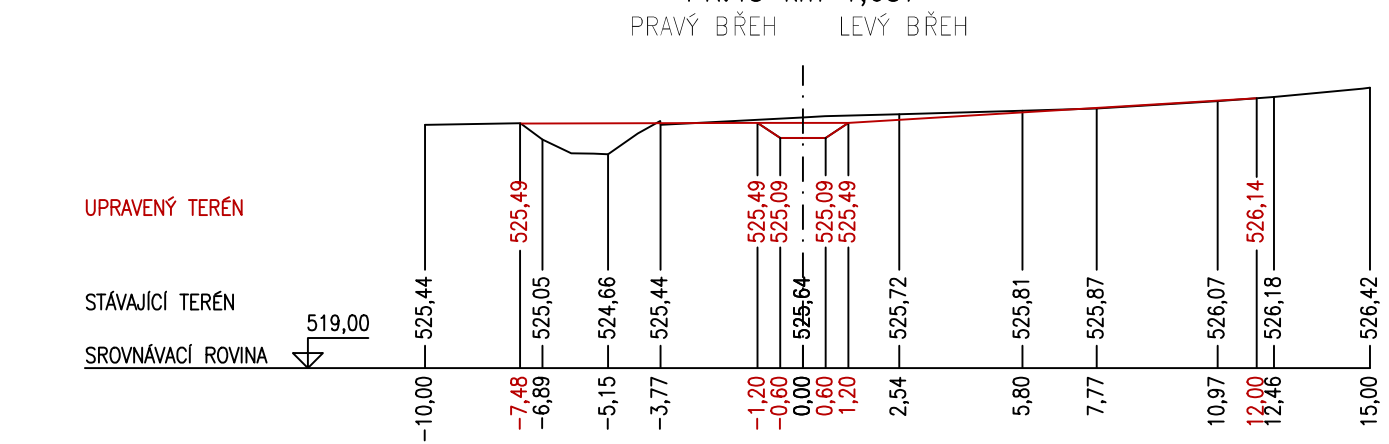
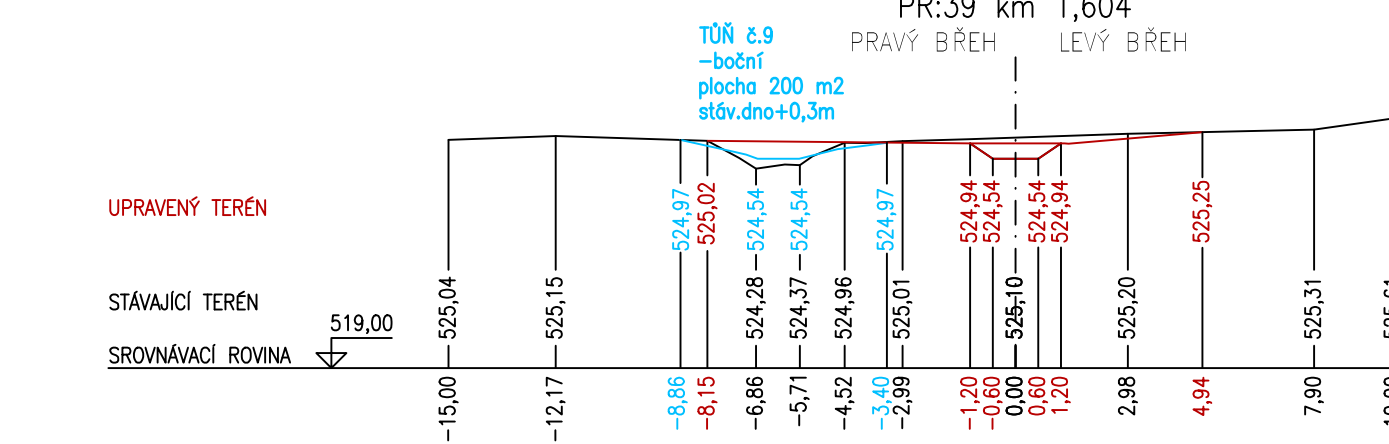
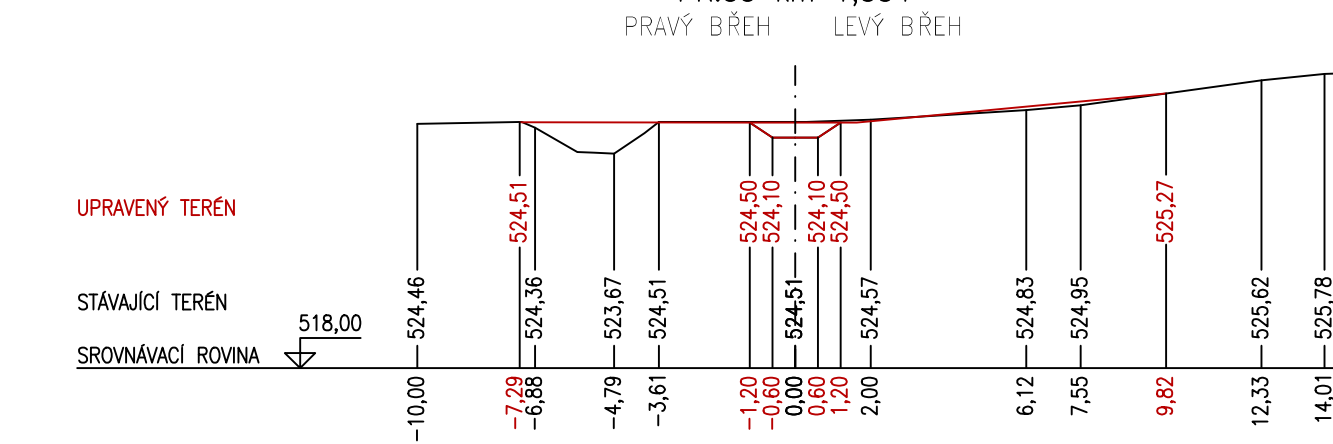
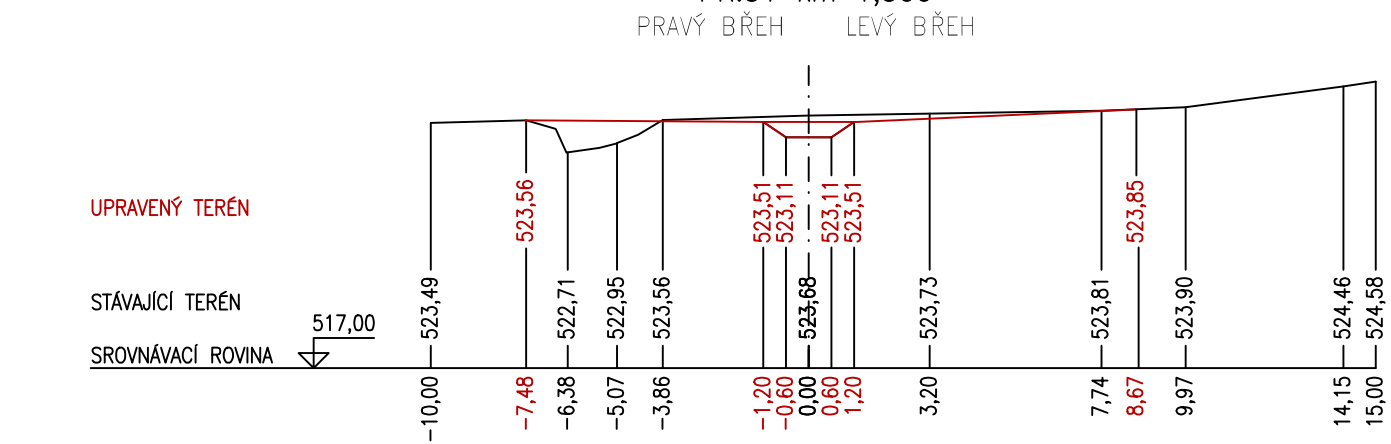
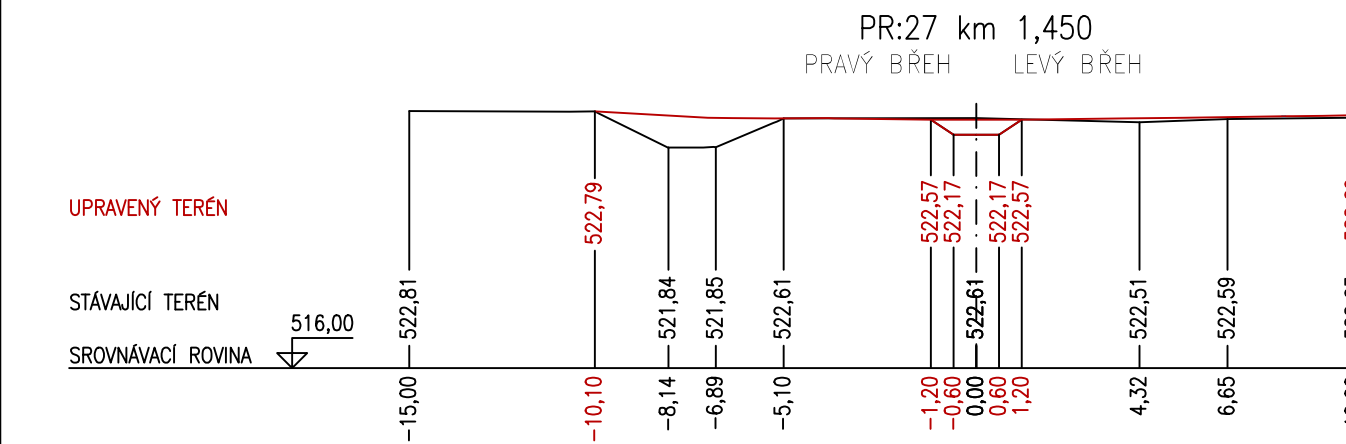
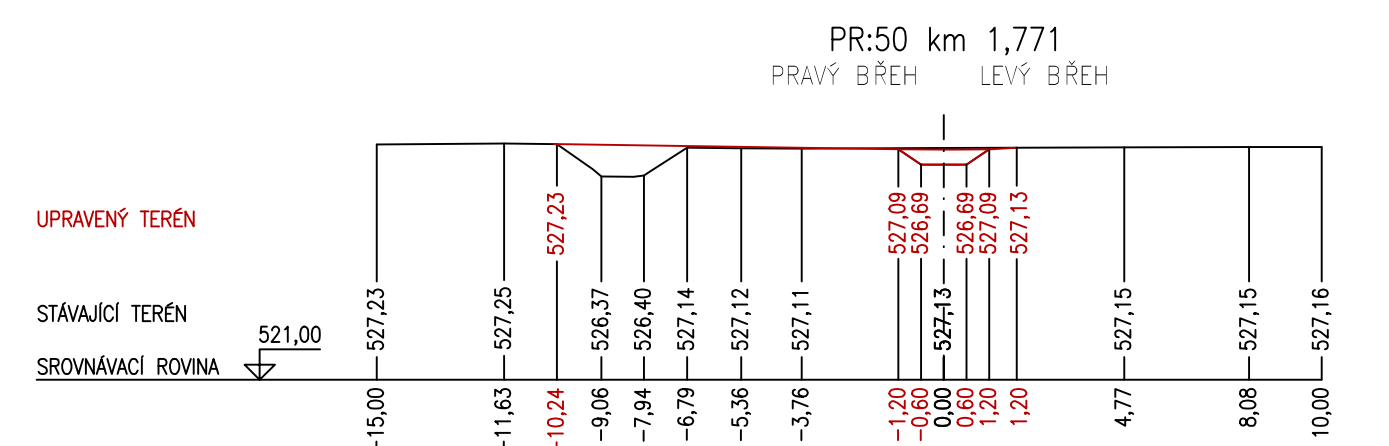
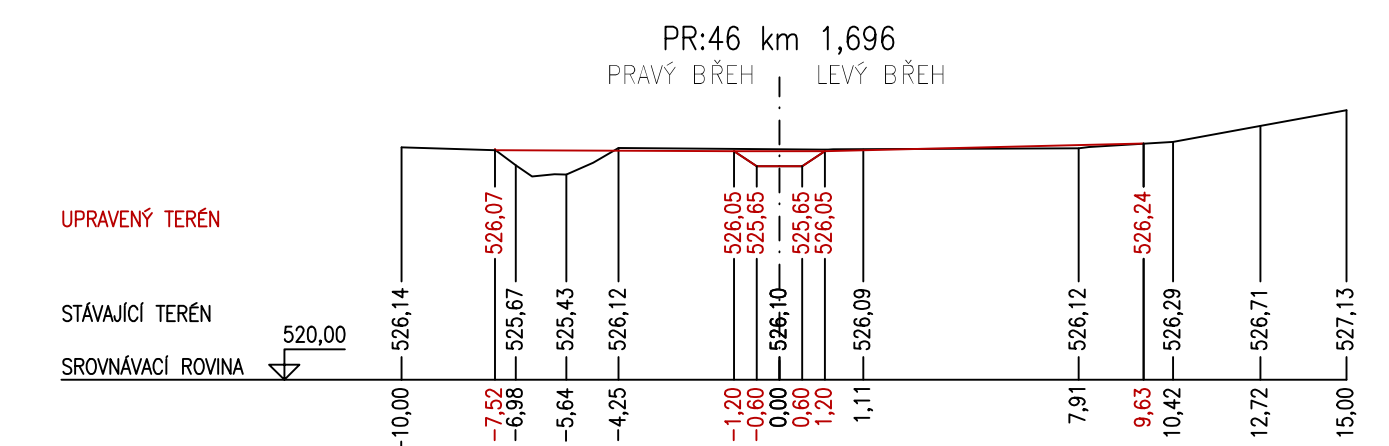
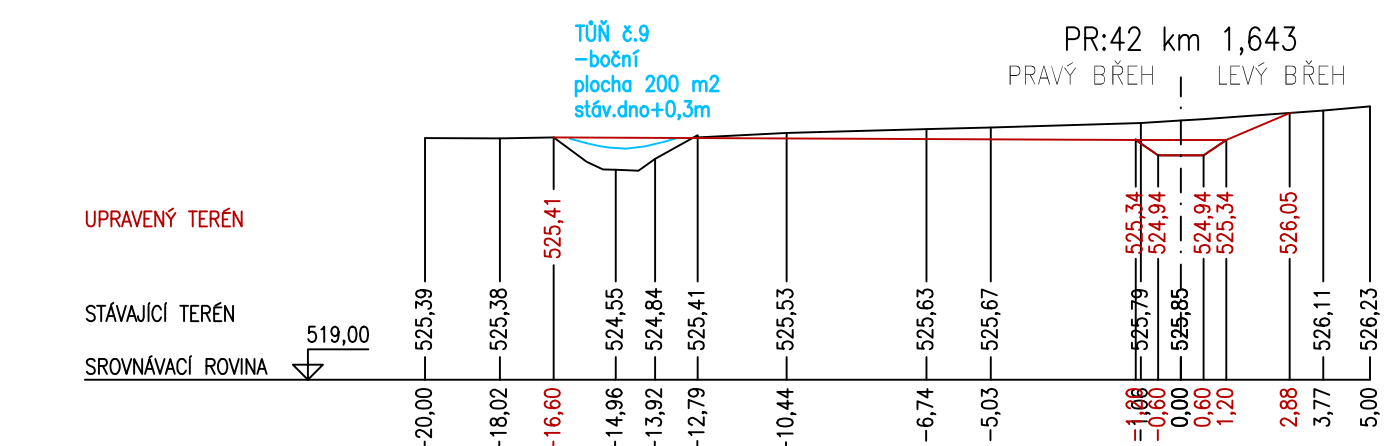
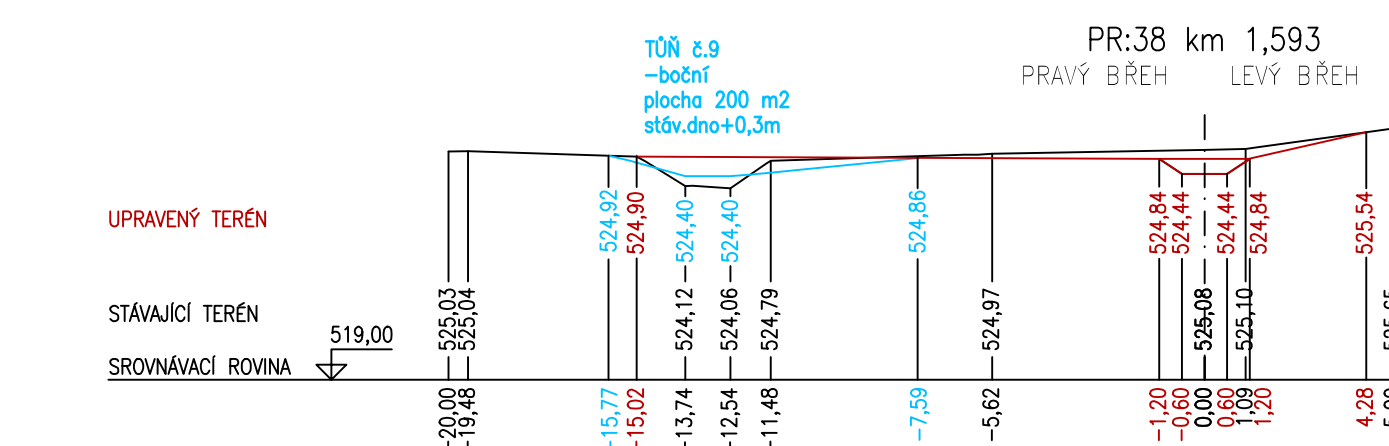
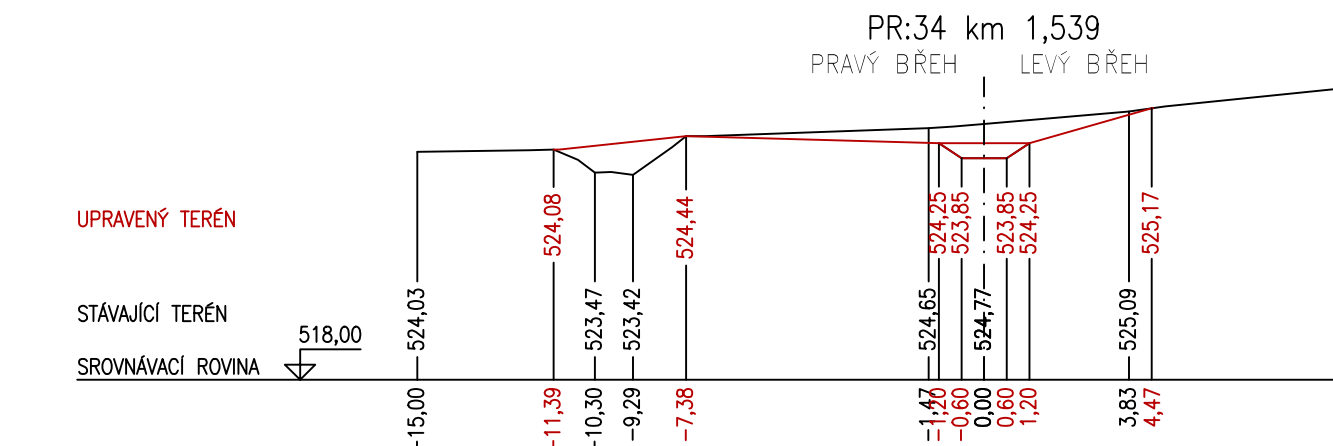

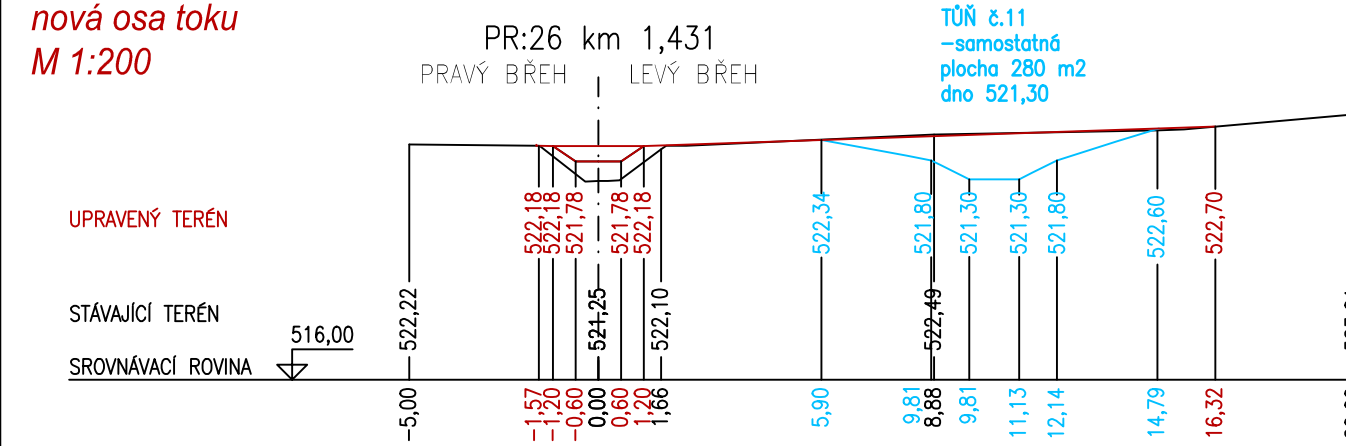


Charakteristické příčné řezy  
nová osa toku  
M 1:200



Souřadnicový systém: S-JTSK  
Výškový systém: B.p.v.

PROJEKTANT	KONTROLA	ZODP.PROJEKTANT
Ing.Vlasta Horáková	Ing.Ladislav Rehka	Ing.Ladislav Rehka
INVESTOR: Povodí Odry, s.p.Varenská 49, Moravská Ostrava, 701 26 Ostrava		
KRAJ: Moravskoslezský	KATASTR. OZEMÍ: Budišov nad Budišovkou	
STAVBA:		
Revitalizace Rychtářského potoka, km 1,100-5,200 k.ú. Budišov nad Budišovkou (st.č. 5740) – 1. ETAPA		
OBSAH: Příčné řezy - úsek č. 1b		
FORMÁT	7x44	
DATUM	05/2019	
ZAKÁZKA ČÍSLO	42404	
STUPEŇ	DPS	
MĚŘÍTKO: 1:200	ČÍSLO VÝKRESU: 01-D.1.1.b.2.1.b	

